

ANDHRA LOYOLA COLLEGE (AUTONOMOUS), VIJAYAWADA


Academic Year: 2022-2023

EVENT: DENTAL CAMP



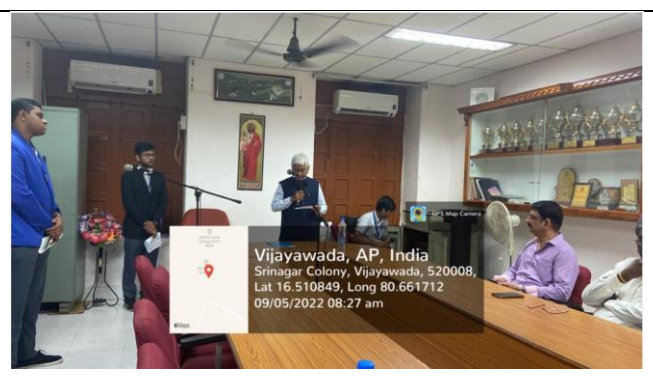
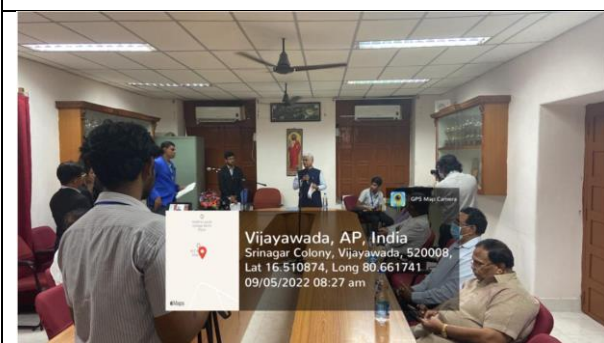
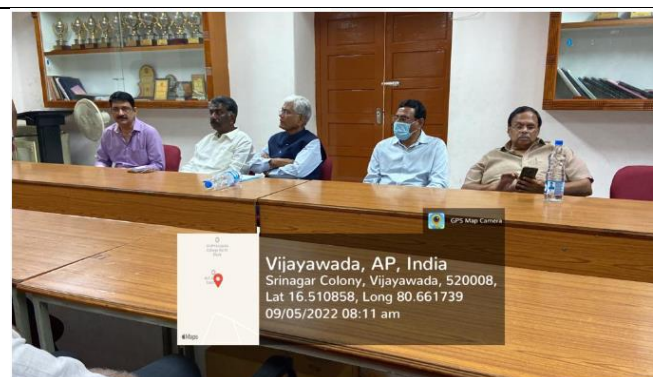
EVENT: MEDICAL CAMP







EVENT:TEACHER'S DAY CELEBRATION





EVENT: SKILL DEVELOPMENT PROGRAMME

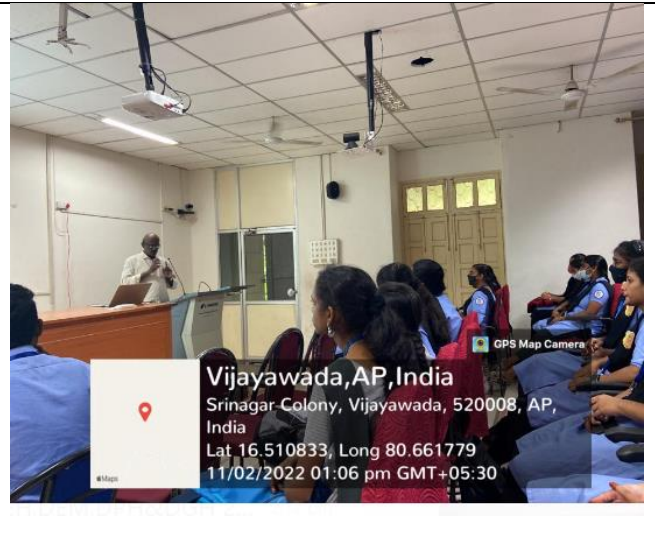


Vijayawada, AP, India
Srinagar Colony, Vijayawada, 520008, AP, India
Lat 16.510833, Long 80.661779
11/02/2022 12:57 pm GMT+05:30

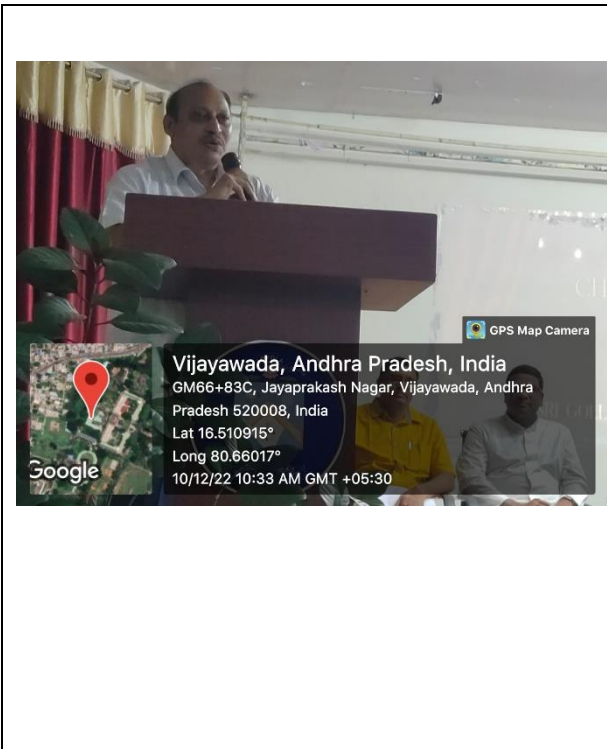
Vijayawada, AP, India
Srinagar Colony, Vijayawada, 520008, AP, India
Lat 16.510833, Long 80.661779
11/02/2022 12:58 pm GMT+05:30

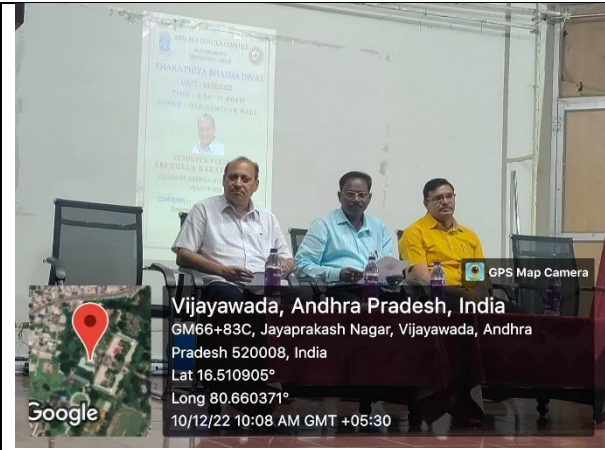
Vijayawada, AP, India
Srinagar Colony, Vijayawada, 520008, AP, India
Lat 16.510833, Long 80.661779
11/02/2022 12:59 pm GMT+05:30

Vijayawada, AP, India
Srinagar Colony, Vijayawada, 520008, AP, India
Lat 16.510833, Long 80.661779
11/02/2022 12:59 pm GMT+05:30



EVENT: BHARATHIYA BASHA DIVAS





Vijayawada, Andhra Pradesh, India
GM66+83C, Jayaprakash Nagar, Vijayawada, Andhra Pradesh 520008, India
Lat 16.510905°
Long 80.660371°
10/12/22 10:08 AM GMT +05:30



Vijayawada, Andhra Pradesh, India
GM66+83C, Jayaprakash Nagar, Vijayawada, Andhra Pradesh 520008, India
Lat 16.51085°
Long 80.660472°
10/12/22 10:48 AM GMT +05:30



Vijayawada, Andhra Pradesh, India
GM66+973, Arul Nagar, Vijayawada, Andhra Pradesh 520008, India
Lat 16.510751°
Long 80.660559°
10/12/22 10:54 AM GMT +05:30



Vijayawada, Andhra Pradesh, India
GM66+83C, Jayaprakash Nagar, Vijayawada, Andhra Pradesh 520008, India
Lat 16.510833°
Long 80.660444°
10/12/22 11:07 AM GMT +05:30




Vijayawada, Andhra Pradesh, India
GM66+973, Arul Nagar, Vijayawada, Andhra Pradesh 520008, India
Lat 16.510802°
Long 80.660571°
10/12/22 11:06 AM GMT +05:30



Vijayawada, Andhra Pradesh, India
GM66+83C, Jayaprakash Nagar, Vijayawada, Andhra Pradesh 520008, India
Lat 16.510896°
Long 80.660236°
10/12/22 10:01 AM GMT +05:30



Vijayawada, Andhra Pradesh, India
 GM66+83C, Jayaprakash Nagar, Vijayawada,
 Andhra Pradesh 520008, India
 Lat 16.510847°
 Long 80.660396°
 10/12/22 10:13 AM GMT +05:30



Vijayawada, Andhra Pradesh, India
 GM66+83C, Jayaprakash Nagar, Vijayawada,
 Andhra Pradesh 520008, India
 Lat 16.510891°
 Long 80.660391°
 10/12/22 10:08 AM GMT +05:30



భారతీయ భాషా దినస్ వేడుకలు

భారతీయ భాషా దినం, డిసెంబరు 10: ఆరునక తమిళ కవిత్వానికి ఆద్యుడైన కవి సుబ్రహ్మణ్య భారతి జయంతిని పురస్కరించుకొని ఆంధ్ర లయోల కళాశాల సెమినార్ హాల్లో భారతీయ భాషా దిన వేడుకల కార్యక్రమాలు శనివారం మునగా ప్రారంభమయ్యాయి. ఈ కార్యక్రమాన్ని డీన్ ఆఫ్ స్టడెంట్స్ ఆక్సివిటీస్ అధికారి డాక్టర్ బి.సాయి మమత నిర్వహించారు. ఈ కార్యక్రమాలకు ముఖ్యఅతిథిగా ఆంధ్ర ఆర్ట్స్ అకాడమీ ప్రెసిడెంట్ గోళ్ల నారాయణరావు హాజరై భాషల గొప్పతనాన్ని వివరించారు. ఎన్ని ఎక్కువ భాషలు నేర్చుకుంటే ఖచ్చితమైన అంతా ఆనందదాయకంగా ఉంటుందన్నారు. డిసెంబరు 11క భారతీయ భాషా దినంగా జరుపుకోవాలని యూజీసీ సూచించిందని దాని ప్రతిగా ఈ రోజు ఈ వేడుక జరుగుతుందని కళాశాల ఓరియంటల్ భాషా శాఖాధిపతి డాక్టర్ కోలా శేఖర్ అన్నారు. ఈ సందర్భంగా కళాశాలలోని 18 ఇతర భారతీయ భాషలకు చెందిన విద్యార్థులు, వారి మాతృభాషలో చక్కని పద్యాలను చదివి వాటి భావాన్ని వివరించారు. ఈ కార్యక్రమంలో ఫౌండర్ బి. బాలకుమార్, పౌండర్, డాక్టర్ బి.రాజు డీన్ ఆఫ్ ఆర్ట్స్ అండ్ హ్యూమానిటీస్, డాక్టర్ ఎల్.శబా తదితరులు పాల్గొన్నారు.

Date: 11/12/2022, Edition: NTR VIJAYAWADA(NTR VIJAYAWADA MAIN), Page: 7
 Source : <https://epaper.andhrayothy.com>

EVENT: WORKSHOP ON LEADERSHIP



GPS Map Camera
Vijayawada, AP, India
Varalakshmi Nagar Colony Road, Srinagar Colony, Vijayawada, 520008, AP, India
Lat 16.510625, Long 80.660688
01/27/2023 02:27 pm GMT+05:30



GPS Map Camera
Vijayawada, AP, India
Varalakshmi Nagar Colony Road, Srinagar Colony, Vijayawada, 520008, AP, India
Lat 16.510971, Long 80.660416
01/27/2023 02:28 pm GMT+05:30



GPS Map Camera
Vijayawada, AP, India
Varalakshmi Nagar Colony Road, Srinagar Colony, Vijayawada, 520008, AP, India
Lat 16.510714, Long 80.660873
01/27/2023 02:28 pm GMT+05:30



GPS Map Camera
Vijayawada, AP, India
Varalakshmi Nagar Colony Road, Srinagar Colony, Vijayawada, 520008, AP, India
Lat 16.510823, Long 80.660619
01/27/2023 02:29 pm GMT+05:30




GPS Map Camera
Vijayawada, AP, India
Varalakshmi Nagar Colony Road, Srinagar Colony, Vijayawada, 520008, AP, India
Lat 16.510823, Long 80.660619
01/27/2023 02:29 pm GMT+05:30



GPS Map Camera
Vijayawada, AP, India
Varalakshmi Nagar Colony Road, Srinagar Colony, Vijayawada, 520008, AP, India
Lat 16.510698, Long 80.660508
01/27/2023 02:29 pm GMT+05:30



EVENT: WORLD OZONE DAY



EVENT: WORLD TOURISM DAY





EVENT: WORLD HEART DAY







EVENT:GUEST LECTURE



EVENT: OREINTATION AND INVESTITURE CEREMONY



EVENT: WORLD STUDENTS DAY



EVENT: ETHNIC DAY



Vijayawada, AP, India
Loyola College Road, Srinagar Colony,
Vijayawada, 520008, AP, India
Lat 16.508807, Long 80.661333
01/07/2023 10:29 am GMT+05:30



Vijayawada, AP, India
Loyola College Road, Srinagar Colony,
Vijayawada, 520008, AP, India
Lat 16.508795, Long 80.661207
01/07/2023 10:31 am GMT+05:30




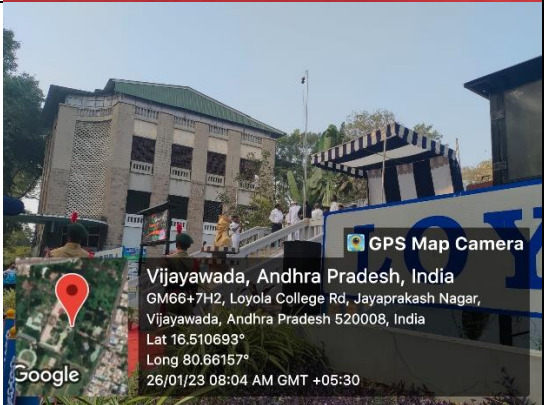

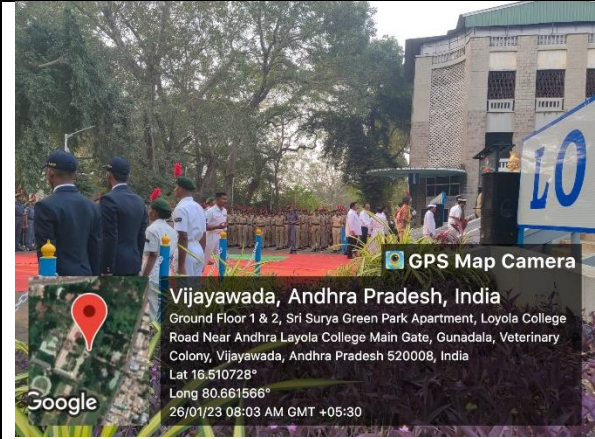
Vijayawada, AP, India
Loyola College Road, Srinagar Colony,
Vijayawada, 520008, AP, India
Lat 16.508845, Long 80.661330
01/07/2023 10:30 am GMT+05:30

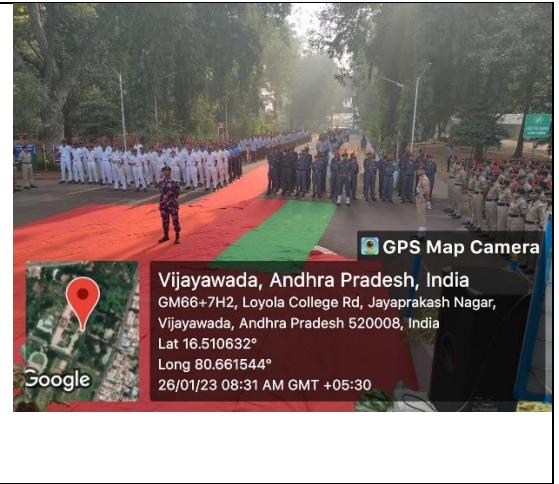


Vijayawada, AP, India
Loyola College Road, Srinagar Colony,
Vijayawada, 520008, AP, India
Lat 16.508835, Long 80.661353
01/07/2023 10:30 am GMT+05:30



EVENT:REPUBLIC DAY





EVENT:RED FM 98.5 TALENT HUNT





GPS Map Camera
Vijayawada, AP, India
 Srinagar Colony, Vijayawada, 520008, AP, India
 Lat 16.510685, Long 80.661626
 02/23/2023 04:14 pm GMT+05:30



GPS Map Camera
Vijayawada, AP, India
 Srinagar Colony, Vijayawada, 520008, AP, India
 Lat 16.510675, Long 80.661595
 02/23/2023 04:18 pm GMT+05:30



GPS Map Camera
Vijayawada, AP, India
 Srinagar Colony, Vijayawada, 520008, AP, India
 Lat 16.510686, Long 80.661559
 02/23/2023 04:18 pm GMT+05:30



GPS Map Camera
Vijayawada, AP, India
 Srinagar Colony, Vijayawada, 520008, AP, India
 Lat 16.510690, Long 80.661584
 02/23/2023 04:25 pm GMT+05:30

EVENT: Visit to Old Age Home



GPS Map Camera
Guntur, AP, India
 Pedakani, Guntur, 522508, AP, India
 Lat 16.369719, Long 80.510585
 03/14/2023 10:54 am GMT+05:30



GPS Map Camera
Guntur, AP, India
 Pedakani, Guntur, 522508, AP, India
 Lat 16.369691, Long 80.510581
 03/14/2023 10:54 am GMT+05:30



Guntur, AP, India
Pedakani, Guntur, 522508, AP, India
Lat 16.369673, Long 80.510541
03/14/2023 10:54 am GMT+05:30



Guntur, AP, India
Pedakani, Guntur, 522508, AP, India
Lat 16.369668, Long 80.510554
03/14/2023 10:54 am GMT+05:30



Guntur, AP, India
Pedakani, Guntur, 522508, AP, India
Lat 16.369679, Long 80.510545
03/14/2023 10:59 am GMT+05:30



Guntur, AP, India
Pedakani, Guntur, 522508, AP, India
Lat 16.369707, Long 80.510629
03/14/2023 11:09 am GMT+05:30

EVENT: SEMINAR



Vijayawada, AP, India
Varalakshmi Nagar Colony Road, Srinagar
Colony, Vijayawada, 520008, AP, India
Lat 16.510553, Long 80.660600
11/16/2022 12:34 pm GMT+05:30



Vijayawada, AP, India
Varalakshmi Nagar Colony Road, Srinagar
Colony, Vijayawada, 520008, AP, India
Lat 16.510192, Long 80.660598
11/16/2022 01:18 pm GMT+05:30



EVENT: PRE-CHRISTMAS CELEBRATIONS



